

SVCR GOVT. DEGREE COLLEGE PLAMANER

TREE ADOPTION

NAME OF THE CLASS INCHARGE: C. Aparnadevi

CLASS: I. B. Voc. (Hort)

S.No	Name of the Student	Name of the Plants/Saplings	Scientific Name
1	M. Archana	Acacia	Acacia auriculiformis
2	S. Sony	Jamun	Syzygium cumini
3	K. Snehalatha	Acacia	Acacia auriculiformis
4	K. Haritha	Teak	Tectona grandis
5	A. Roja	Teak	Tectona grandis
6	B. Sai prasanth	Neredu	Syzygium cumini
7	G. Madhusudhan	Teak	Tectona grandis
8	M. Gowrish	Neem	Azardicta indica
9	C. Nithin kumar	Teak	Tectona grandis
10	K. Vinu	Teak	Tectona grandis
11	R. Yaswanth	Teak	Tectona grandis
12	G. Balasubramanyam	Acacia	Acacia auriculiformis
13			
14			
15			



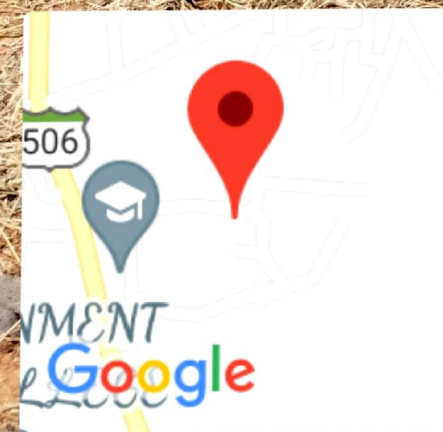
Palamaner, Andhra Pradesh, India

5PRW+J6P, Palamaner, Andhra Pradesh 517408, India

Lat 13.191857°

Long 78.746013°

24/03/22 12:13 PM





Palamaner, Andhra Pradesh, India
5PRW+W73, Palamaner, Andhra Pradesh 517408,
India
Lat 13.191972°
Long 78.746122°
24/03/22 12:14 PM



GPS Map Camera



Palamaner, Andhra Pradesh, India

5PRW+W73, Palamaner, Andhra Pradesh 517408,

India

Lat 13.191885°

Long 78.746026°

24/03/22 12:12 PM



Palamaner, Andhra Pradesh, India
5PRW+W73, Palamaner, Andhra Pradesh 517408,
India
Lat 13.191946°
Long 78.746008°
24/03/22 12:13 PM



Palamaner, Andhra Pradesh, India
5PRW+W73, Palamaner, Andhra Pradesh 517408,
India
Lat 13.191983°
Long 78.746085°
24/03/22 12:13 PM



Palamaner, Andhra Pradesh, India

5PRW+W73, Palamaner, Andhra Pradesh 517408,

India

Lat 13.192087°

Long 78.746261°

24/03/22 12:17 PM



Palamaner, Andhra Pradesh, India
5PRW+W73, Palamaner, Andhra Pradesh 517408,
India
Lat 13.191969°
Long 78.74618°
24/03/22 12:19 PM



GPS Map Camera



Palamaner, Andhra Pradesh, India

5PRW+W73, Palamaner, Andhra Pradesh 517408,

India

Lat 13.191944°

Long 78.74606°

24/03/22 12:18 PM



GPS Map Camera



Palamaner, Andhra Pradesh, India

5PRW+W73, Palamaner, Andhra Pradesh 517408,

India

Lat 13.191958°

Long 78.746205°

24/03/22 12:15 PM



Palamaner, Andhra Pradesh, India

5PRW+W73, Palamaner, Andhra Pradesh 517408,

India

Lat 13.191969°

Long 78.74618°

24/03/22 12:19 PM



Palamaner, Andhra Pradesh, India
5PRW+W73, Palamaner, Andhra Pradesh 517408,
India

Lat 13.191955°

Long 78.746166°

24/03/22 12:14 PM



Palamaner, Andhra Pradesh, India
5PRW+W73, Palamaner, Andhra Pradesh 517408,
India
Lat 13.191882°
Long 78.746215°
24/03/22 12:20 PM

SVCR GOVT. DEGREE COLLEGE PLAMANER

TREE ADOPTION


NAME OF THE CLASS INCHARGE: D. Chandu

CLASS: II. B. Voc. (Hort)

S.No	Name of the Student	Name of the Plants/Saplings	Scientific Name
1	E. Anil kumar	Neredu	Syzygium cumini
2	K. Umesh kumar	Neredu	Syzygium cumini
3	V. kumar swami	Neredu	Syzygium cumini
4	P. pavan	Neredu	Syzygium cumini
5	C. Nandeesh	Neredu	Syzygium cumini
6	A. Balaji	Neredu	Syzygium cumini
7	K. Ganesh	Neredu	Syzygium cumini
8	T. prasanna	Silky oak	Grevillea robusta
9	J. Oliviya	Neredu	Syzygium cumini
10	P. Likitha	Silky oak	Grevillea robusta
11	M. Mounika	Silky oak	Grevillea robusta
12	A. Meghana	Neredu	Syzygium cumini
13	T. Santhosh	Silky oak	Grevillea robusta
14	S. Devaraju	Neem	Azadirachta indica
15	T. Chaitanya	Neredu	Syzygium cumini

PAVILION BUILDING



 GPS Map Camera




SVCR
SVCR GOVERN
DEGREE COLLEGE



पलामानेर, आंध्र प्रदेश, भारत
5PRW+J6P, पलामानेर, आंध्र प्रदेश 517408, भारत
Lat 13.191828°
Long 78.746055°
24/03/22 12:07 PM

PAVILION BUILDING



 GPS Map Camera




SVCR
SVCR GOVERNMENT
DEGREE COLLEGE



पलामानेर, आंध्र प्रदेश, भारत
5PRW+J6P, पलामानेर, आंध्र प्रदेश 517408, भारत
Lat 13.19184°
Long 78.746047°
24/03/22 12:08 PM




 GPS Map Camera



SVCR
SVCR GOVERN
DEGREE COLLEGE


पलामानेर, आंध्र प्रदेश, भारत
5PRW+J6P, पलामानेर, आंध्र प्रदेश 517408, भारत
Lat 13.191838°
Long 78.746015°
24/03/22 12:08 PM



 GPS Map Camera



पलामानेर, आंध्र प्रदेश, भारत

5PRW+J6P, पलामानेर, आंध्र प्रदेश 517408, भारत


Lat 13.191638°

Long 78.745801°

24/03/22 12:08 PM

PAVILION BUILDING



 GPS Map Camera



SVCR GOVERN
DEGREE COLLEGE

Google

पलामानेर, आंध्र प्रदेश, भारत

5PRW+J6P, पलामानेर, आंध्र प्रदेश 517408, भारत

Lat 13.191803°

Long 78.746061°

24/03/22 12:09 PM



GPS Map Camera

SVC R
SVC R GOVERN
DEGREE COLLE
Google

पलामानेर, आंध्र प्रदेश, भारत


5PRW+J6P, पलामानेर, आंध्र प्रदेश 517408, भारत

Lat 13.191803°

Long 78.746061°

24/03/22 12:09 PM



 GPS Map Camera



पलामानेर, आंध्र प्रदेश, भारत

5PRW+J6P, पलामानेर, आंध्र प्रदेश 517408, भारत

Lat 13.191817°

Long 78.746145°

24/03/22 12:10 PM



GPS Map Camera



पलामानेर, आंध्र प्रदेश, भारत


5PRW+J6P, पलामानेर, आंध्र प्रदेश 517408, भारत

Lat 13.191818°

Long 78.746132°

24/03/22 12:10 PM



 GPS Map Camera



पलामानेर, आंध्र प्रदेश, भारत

5PRW+J6P, पलामानेर, आंध्र प्रदेश 517408, भारत

Lat 13.191802°

Long 78.746129°

24/03/22 12:10 PM



GPS Map Camera



पलामानेर, आंध्र प्रदेश, भारत

5PRW+J6P, पलामानेर, आंध्र प्रदेश 517408, भारत

Lat 13.19179°

Long 78.746094°

24/03/22 12:11 PM



GPS Map Camera



पलामानेर, आंध्र प्रदेश, भारत


5PRW+J6P, पलामानेर, आंध्र प्रदेश 517408, भारत

Lat 13.191786°

Long 78.746085°

24/03/22 12:11 PM



 GPS Map Camera



पलामानेर, आंध्र प्रदेश, भारत
5PRW+J6P, पलामानेर, आंध्र प्रदेश 517408, भारत
Lat 13.191786°
Long 78.746072°
24/03/22 12:11 PM



GPS Map Camera



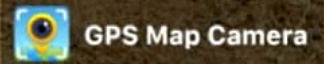
पलामानेर, आंध्र प्रदेश, भारत

5PRW+J6P, पलामानेर, आंध्र प्रदेश 517408, भारत

Lat 13.191774°

Long 78.74607°

24/03/22 12:12 PM



पलामानेर, आंध्र प्रदेश, भारत


5PRW+J6P, पलामानेर, आंध्र प्रदेश 517408, भारत

Lat 13.191727°

Long 78.746092°

24/03/22 12:12 PM



 GPS Map Camera



पलामानेर, आंध्र प्रदेश, भारत

5PRW+J6P, पलामानेर, आंध्र प्रदेश 517408, भारत

Lat 13.191776°

Long 78.746138°

24/03/22 12:13 PM

SVCR GOVT. DEGREE COLLEGE PALAMANER

TREE ADOPTION

NAME OF THE CLASS INCHARGE: S. Thaseena Begum

CLASS: I. B.A (HUP)

S.NO	NAME OF STUDENT	NAME OF THE PLANTS/SAPLINGS	SCIENTIFIC NAME
1	S. Sameena	-Amla	phyllanthus emblica
2	Z. Nageena	-Amla	phyllanthus emblica
3	S. Hajira	-Amla	phyllanthus emblica
4	S. Aqeela	-Acacia	^{Acacia} phyllanthus emblica
5	S. Ammajan	Kanuga	pongamia pinnata
6	S. Haneesa	Neredu	Syzygium Cumini
7	S. Astiya Banu	Kanuga	pongamia pinnata
8	S. Afreen	Kanuga	pongamia pinnata.
9			
10			
11			
12			
13			
14			
15			
16			
17			
18			
19			



 GPS Map
Camera Lite

Gudiyatham Road, Chittoor, Palamaner, Andhra Pradesh
517408, India

Latitude

13.1912912°

Local 10:53:42 AM

GMT 05:23:42 AM

Longitude

78.7447254°

Altitude 592.4 meters

Friday, 25-03-2022



Gudiyatham Road, Chittoor, Palamaner, Andhra Pradesh
517408, India

Latitude

13.1912912°

Local 10:53:14 AM

GMT 05:23:14 AM

Longitude

78.7447254°

Altitude 592.4 meters

Friday, 25-03-2022



GPS Map
Camera Lite

Gudiyatham Road, Chittoor, Palamaner, Andhra Pradesh
517408, India

Latitude

13.1912912°

Local 10:53:23 AM

GMT 05:23:23 AM

Longitude

78.7447254°

Altitude 592.4 meters

Friday, 25-03-2022



Gudiyatham Road, Chittoor, Palamaner, Andhra Pradesh
517408, India

Latitude

13.1912912°

Local 10:54:05 AM

GMT 05:24:05 AM

Longitude

78.7447254°

Altitude 592.4 meters

Friday, 25-03-2022



GPS Map
Camera Lite

Gudiyatham Road, Chittoor, Palamaner, Andhra Pradesh
517408, India


Latitude
13.1912912°

Longitude
78.7447254°

Local 10:54:26 AM
GMT 05:24:26 AM

Altitude 592.4 meters
Friday, 25-03-2022



 GPS Map
Camera Lite

Gudiyatham Road, Chittoor, Palamaner, Andhra Pradesh
517408, India

Latitude

13.1912912°

Longitude

78.7447254°

Local 10:54:49 AM

GMT 05:24:49 AM

Altitude 592.4 meters

Friday, 25-03-2022



GPS Map
Camera Lite

Gudiyatham Road, Chittoor, Palamaner, Andhra Pradesh
517408, India

Latitude

13.1912912°

Local 10:55:20 AM

GMT 05:25:20 AM

Longitude

78.7447254°

Altitude 592.4 meters

Friday, 25-03-2022



GPS Map
Camera Lite

Gudiyatham Road, Chittoor, Palamaner, Andhra Pradesh
517408, India

Latitude

13.1912912°

Local 10:55:36 AM

GMT 05:25:36 AM

Longitude

78.7447254°

Altitude 592.4 meters

Friday, 25-03-2022

SVCR GOVT. DEGREE COLLEGE PALAMANER

TREE ADOPTION

NAME OF THE CLASS INCHARGE: D. Nizamuddin

CLASS: II. B.A (HUP)

S.NO	NAME OF STUDENT	NAME OF THE PLANTS/SAPLINGS	SCIENTIFIC NAME
1	S. Humera	Red sandal	pterocarpus santalinus
2	S. yasmineen	Neredu	Syzygium Cumini
3	S. Aneesha	persia silk tree	Aldizia julibrissin
4	S. Saniya	Neem	Azadiracta indica
5	S. Ayesha	portia tree	Thespesia populnea
6			
7			
8			
9			
10			
11			
12			
13			
14			
15			
16			
17			
18			
19			



GPS Map

Camera Lite

Latitude
00.0000°

Longitude
00.0000°

Local 10:54:53 AM
GMT 05:24:53 AM

Altitude -0 meters
Friday, 25-03-2022



 **GPS Map**
Camera Lite

Latitude
00.0000°

Local 10:55:59 AM
GMT 05:25:59 AM

Longitude
00.0000°

Altitude -0 meters
Friday, 25-03-2022



 GPS Map
Camera Lite

Latitude
00.0000°

Longitude
00.0000°

Local 10:55:29 AM
GMT 05:25:29 AM

Altitude -0 meters
Friday, 25-03-2022



 **GPS Map**
Camera Lite

Latitude
00.0000°

Longitude
00.0000°

Local 10:57:49 AM
GMT 05:27:49 AM

Altitude -0 meters
Friday, 25-03-2022



GPS Map

Camera Lite

Latitude

00.0000°

Longitude

00.0000°

Local 10:59:24 AM

GMT 05:29:24 AM

Altitude -0 meters


Friday, 25-03-2022


TREE ADOPTION

NAME OF THE CLASS INCHARGE: K. CH.V. Subbaiah naidu

CLASS: II BSC. (MECS)

S.NO	NAME OF STUDENT	NAME OF THE PLANTS/SAPLINGS	SCIENTIFIC NAME
1	G. Lokesh	Dog ^{wood} tree	Cornus florida
2	praveen	Neredu	Syzygium Cumini
3	P. Mahalakshmi	Dog ^{wood} tree	Cornus florida
4	G. Bhavya	persia silktree	Abizia julibrissin
5			
6			
7			
8			
9			
10			
11			
12			
13			
14			
15			
16			
17			
18			
19			



 GPS Map
Camera Lite

Latitude

13.1907821°

Longitude

78.74537478°

Local 12:43:56 PM

GMT 07:13:56 AM

Altitude 591.55 meters

Friday, 25-03-2022



Latitude
13.19104728°

Local 12:43:26 PM
GMT 07:13:26 AM

Longitude
78.74552972°

Altitude 595.34 meters
Friday, 25-03-2022



 **GPS Map**
Camera Lite

Latitude
13.19092093°

Longitude
78.74542411°

Local 12:41:05 PM
GMT 07:11:05 AM

Altitude 586.78 meters
Friday, 25-03-2022



Latitude
13.1912389°

Longitude
78.7446443°

Local 12:42:00 PM
GMT 07:12:00 AM

Altitude 590.4 meters
Friday, 25-03-2022

SVCR GOVT. DEGREE COLLEGE PALAMANER

TREE ADOPTION

NAME OF THE CLASS INCHARGE: M. Kiran Babu

CLASS: II BSc (MPC)

S.NO	NAME OF STUDENT	NAME OF THE PLANTS/SAPLINGS	SCIENTIFIC NAME
1	M. Ramana	Spanish cherry	Mimusops elengi
2	G. Chitra	Neredu	Syzygium cumini
3	T. Karthik	Neem	Azadiracta indica
4	R. Divya	Neredu	Syzygium Cumini
5	M. Damodar Reddy	Neredu	Syzygium Cumini
6	S. Sathesh	Dog wood tree	Cormus florida
7	N. Suresh	Neredu	Syzygium Cumini
8	M. Vinayalcareddy	Amra	phyllanthus emblica
9	G. Archana	Neredu	Syzygium Cumini
10			
11			
12			
13			
14			
15			
16			
17			
18			
19			



 GPS Map
Camera Lite

Latitude

13.19095897°

Longitude

78.74550738°

Local 12:35:24 PM

GMT 07:05:24 AM

Altitude 594.41 meters

Friday, 25-03-2022



Latitude

13.1909396°

Local 12:39:44 PM

GMT 07:09:44 AM

Longitude

78.74534554°

Altitude 584.47 meters

Friday, 25-03-2022



 **GPS Map**
Camera Lite

Latitude
13.19098317°

Longitude
78.74550261°

Local 12:37:15 PM
GMT 07:07:15 AM

Altitude 596.6 meters
Friday, 25-03-2022




Latitude
13.19102545°

Local 12:49:37 PM
GMT 07:19:37 AM

Longitude
78.74535735°

Altitude 589.13 meters
Friday, 25-03-2022



 **GPS Map
Camera Lite**

Latitude

13.19096723°

Local 12:35:38 PM

GMT 07:05:38 AM

Longitude

78.74551308°

Altitude 594.83 meters

Friday, 25-03-2022



 **GPS Map**
Camera Lite

Latitude
13.19099661°

Longitude
78.74552713°

Local 12:37:48 PM
GMT 07:07:48 AM

Altitude 589.81 meters
Friday, 25-03-2022



GPS Map
Camera Lite


Latitude
13.19092911°

Local 12:34:45 PM
GMT 07:04:45 AM

Longitude
78.74550288°

Altitude 598.61 meters
Friday, 25-03-2022



 GPS Map
Camera Lite

Latitude

13.19091092°

Local 12:35:00 PM

GMT 07:05:00 AM

Longitude

78.74550581°

Altitude 597.7 meters

Friday, 25-03-2022



GPS Map
Camera Lite

Latitude
13.19099708°

Longitude
78.7453941°

Local 12:40:05 PM
GMT 07:10:05 AM

Altitude 588.28 meters
Friday, 25-03-2022

SVCR GOVT. DEGREE COLLEGE PALAMANER

TREE ADOPTION

NAME OF THE CLASS INCHARGE: DR. A. JAYASANKAR

CLASS: I. BSc (BZC)

S.NO	NAME OF STUDENT	NAME OF THE PLANTS/SAPLINGS	SCIENTIFIC NAME
1	V. Supriya	pongame/kanuga	pongamia pinnata
2	N. Meenika	kanuga	pongamia pinnata
3	R. Suvarna	-Amla/Neredu	syzygium cumini phyllanthus emblica
4	K. Usharani	Amla	phyllanthus emblica
5	G. A. Hemalatha	kanuga	pongamia pinnata
6	P. Uma	kanuga	pongamia pinnata
7	P. V. Uma	kanuga	pongamia pinnata
8	S. Architha	-Acacia	-Acacia
9	B. Gayathri	Tamarind	-Tamarindus indica
10	T. Shahida	Neredu	Syzygium Cumini
11	G. Chaithanya	Neredu	Syzygium Cumini
12	R. Vamsi	-Acacia	-Acacia
13	K. Siva	Neredu	syzygium cumini -Azadirachta indica
14	K. Sagar	-Acacia	-Acacia
15			
16			
17			
18			
19			



 **GPS Map
Camera Lite**

5PRW+W73, Palamaner, Andhra Pradesh 517408, India

Latitude

13.191914999999998°

Longitude

78.74611833333333°

Local 11:53:37 AM

GMT 06:23:37 AM

Altitude 675 meters

Thursday, 24-03-2022



 **GPS Map**
Camera Lite

5PRW+W73, Palamaner, Andhra Pradesh 517408, India

Latitude

13.191968333333334°

Longitude

78.74606666666666°

Local 11:56:14 AM

GMT 06:26:14 AM

Altitude 675.3 meters

Thursday, 24-03-2022



5PRW+W73, Palamaner, Andhra Pradesh 517408, India

Latitude

13.191920000000001°

Longitude

78.74603499999999°

Local 11:57:52 AM

GMT 06:27:52 AM

Altitude 676 meters

Thursday, 24-03-2022



GPS Map

Camera Lite

5PRW+W73, Palamaner, Andhra Pradesh 517408, India

Latitude

13.19191°

Longitude

78.74604°

Local 11:51:02 AM

GMT 06:21:02 AM

Altitude 675.1 meters

Thursday, 24-03-2022



GPS Map
Camera Lite

5PRW+W73, Palamaner, Andhra Pradesh 517408, India

Latitude

13.191943333333333°

Longitude

78.74595666666667°

Local 01:13:42 PM

GMT 07:43:42 AM

Altitude 680 meters

Thursday, 24-03-2022



GPS Map
Camera Lite

5PRV+HRG, Palamaner, Andhra Pradesh 517408, India

Latitude

13.1908699°

Longitude

78.7448162°

Local 01:14:53 PM

GMT 07:44:53 AM

Altitude 592.6 meters

Thursday, 24-03-2022



 **GPS Map**
Camera Lite

5PRV+GXQ, Palamaner, Andhra Pradesh 517408, India

Latitude
13.1909458°

Longitude
78.7450558°

Local 11:52:14 AM
GMT 06:22:14 AM

Altitude 592 meters
Thursday, 24-03-2022



 GPS Map
Camera Lite

5PRW+W73, Palamaner, Andhra Pradesh 517408, India

Latitude

13.191906666666666°

Longitude

78.746145°

Local 11:53:14 AM

GMT 06:23:14 AM

Altitude 675.1 meters

Thursday, 24-03-2022



GPS Map
Camera Lite

5PRW+J6P, Palamaner, Andhra Pradesh 517408, India

Latitude

13.191858333333334°

Longitude

78.74604166666667°


Local 11:46:23 AM

GMT 06:16:23 AM

Altitude 680.4 meters

Thursday, 24-03-2022



 **GPS Map**
Camera Lite

5PRW+J6P, Palamaner, Andhra Pradesh 517408, India

Latitude

13.191839999999997°

Longitude

78.74610166666666°

Local 11:50:20 AM

GMT 06:20:20 AM

Altitude 675.1 meters

Thursday, 24-03-2022



5PRW+J6P, Palamaner, Andhra Pradesh 517408, India

Latitude

13.191839999999997°

Longitude

78.74610166666666°

Local 11:49:49 AM

GMT 06:19:49 AM

Altitude 675.1 meters

Thursday, 24-03-2022



 **GPS Map
Camera Lite**

5PRW+W73, Palamaner, Andhra Pradesh 517408, India

Latitude

13.191925°

Longitude

78.74604500000001°

Local 11:51:32 AM

GMT 06:21:32 AM

Altitude 675.1 meters

Thursday, 24-03-2022



5PRW+J6P, Palamaner, Andhra Pradesh 517408, India

Latitude

13.191845°

Longitude

78.74605666666666°

Local 11:48:47 AM

GMT 06:18:47 AM

Altitude 675.1 meters

Thursday, 24-03-2022



 **GPS Map**
Camera Lite

5PRW+W73, Palamaner, Andhra Pradesh 517408, India

Latitude

13.191933333333335°

Longitude

78.7461°

Local 11:54:19 AM

GMT 06:24:19 AM

Altitude 675.2 meters

Thursday, 24-03-2022


SVCR GOVT. DEGREE COLLEGE PLAMANER

TREE ADOPTION

NAME OF THE CLASS INCHARGE: DR. A. JAYASANKAR CLASS: II .B.VOC (DAH)

S.No	Name of the Student	Name of the Plants/Saplings	Scientific Name
1	G. Bhanuprasad	Neredu	<i>Syzygium Kumini</i>
2	K. Giridhar	Kanuga	<i>Pongamia pinnata</i>
3	B. Delliprasad.	-Acacia	<i>Acacia curculiformis</i>
4			
5			
6			
7			
8			
9			
10			
11			
12			
13			
14			
15			



 GPS Map Camera



Palamaner, Andhra Pradesh, India


5PRW+W73, Palamaner, Andhra Pradesh 517408,
India

Lat 13.19199°

Long 78.746101°

24/03/22 12:06 PM




 GPS Map Camera



Palamaner, Andhra Pradesh, India
5PRW+W73, Palamaner, Andhra Pradesh 517408,
India
Lat 13.191901°
Long 78.746023°
24/03/22 12:07 PM



 GPS Map Camera



Palamaner, Andhra Pradesh, India
5PRW+W73, Palamaner, Andhra Pradesh 517408,
India

Lat 13.191929°

Long 78.745971°

24/03/22 12:05 PM

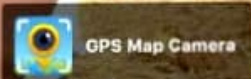
SVC R GOVT. DEGREE COLLEGE PLAMANER

TREE ADOPTION

NAME OF THE CLASS INCHARGE: G. Chinna reddy

CLASS: II. Bsc (BZC)

S.No	Name of the Student	Name of the Plants/Saplings	Scientific Name
1	K. Pavan kalyan	Neredu	Syzygium kumini
2	K. Badrinadh	Neredu	Syzygium kumini
3	B. Hariprasad	Neredu	Syzygium kumini
4	K.M.D. Aareef	persia silk tree	Aldizia julibrissin
5	R. Gajalakeshmi	Guava	psidium guava
6	S. soniya	persia silk tree	Aldizia julibrissin
7	S. Thalmiya	persia silk tree	Aldizia julibrissin
8	C. Komala	Neredu	Syzygium kumini
9	P. Revathi	Neredu	Syzygium kumini
10	P. Husna	Neredu	Syzygium kumini
11			
12			
13			
14			
15			



SVCR
SVCR GOVERNMENT
DEGREE COLLEGE

Palamaner, Andhra Pradesh, India
5PRW+J6P, Palamaner, Andhra Pradesh 517408,
India
Lat 13.191583°
Long 78.745992°
25/03/22 10:30 AM



Palamaner, Andhra Pradesh, India

5PRW+J6P, Palamaner, Andhra Pradesh 517408,

India

Lat 13.191598°

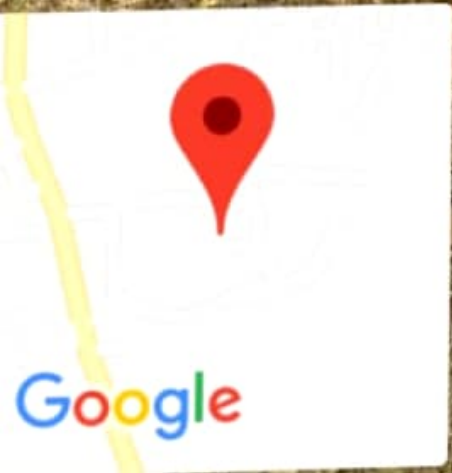
Long 78.745958°

25/03/22 10:26 AM



SVCR GOVERN
DEGREE COLL

Google



पलामानेर, आंध्र प्रदेश, भारत

5PRW+J6P, पलामानेर, आंध्र प्रदेश 517408, भारत

Lat 13.191585°

Long 78.745944°

25/03/22 10:26 AM



GPS Map Camera



SVCR
SVCR GOV
DEGREE CO

Google

Palamaner, Andhra Pradesh, India
 5PRV+GXQ, Palamaner, Andhra Pradesh 517408,
 India
 Lat 13.191202°
 Long 78.745205°
 25/03/22 10:29 AM



GPS Map Camera

Palamaner, Andhra Pradesh, India

5PRW+J6P, Palamaner, Andhra Pradesh 517408,

India

Lat 13.1916°

Long 78.74608°

25/03/22 10:28 AM



**SVCR GOVERNMENT
DEGREE COLLEGE**

Google



Palamaner, Andhra Pradesh, India

5PRW+J6P, Palamaner, Andhra Pradesh 517408,

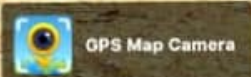
India

Lat 13.19158°

Long 78.746075°

25/03/22 10:29 AM

SVC R
SVC R GOVERN
DEGREE COLLE
Google



Palamaner, Andhra Pradesh, India

5PRW+J6P, Palamaner, Andhra Pradesh 517408,

India

Lat 13.191598°

Long 78.746074°

25/03/22 10:29 AM



SVC R
SVC R GOVERN
DEGREE COLLE





SVCR
SVCR GOVERNMENT
DEGREE COLLEGE

Palamaner, Andhra Pradesh, India
5PRW+J6P, Palamaner, Andhra Pradesh 517408,
India
Lat 13.191585°
Long 78.746067°
25/03/22 10:28 AM



GPS Map Camera

SVC
SVCR GOVERN
DEGREE COLL
Google

Palamaner, Andhra Pradesh, India

5PRW+J6P, Palamaner, Andhra Pradesh 517408,
India

Lat 13.191602°

Long 78.74599°

25/03/22 10:30 AM



Palamaner, Andhra Pradesh, India

5PRW+J6P, Palamaner, Andhra Pradesh 517408,

India

Lat 13.191575°

Long 78.746047°

25/03/22 10:27 AM

SVCR GOVT. DEGREE COLLEGE PALAMANER

TREE ADOPTION

NAME OF THE CLASS INCHARGE: C. DURGAPRASAD REDDY CLASS: I. Bsc. CZC

S.NO	NAME OF STUDENT	NAME OF THE PLANTS/SAPLINGS	SCIENTIFIC NAME
1	S. Lohitha	Jamu	Syzygium Cumini
2	Y. Soniya	Jamun	Syzygium Cumini
3	A. Balaji	Taku Teak	Tectona Grandis
4	M. Dinesh	Indian Almond	Terminalia Catappa
5	M. Vishnu	Teak	Tectona Grandis
6	A. Hema kumar	Jamun	Syzygium cumini
7	V. Simhadai	Neem	Azadirachta Indica
8			
9			
10			
11			
12			
13			
14			
15			
16			
17			
18			
19			



SVCR GOVERNMENT DEGREE COLLEGE

Palamaner, Andhra Pradesh, India
5PRW+W73, Palamaner, Andhra Pradesh 517408, India
Lat 13.192026°
Long 78.745904°
25/03/22 11:24 AM



506

S.V.R

SVCAR GOVERNMENT
DEGREE COLLEGE

Google

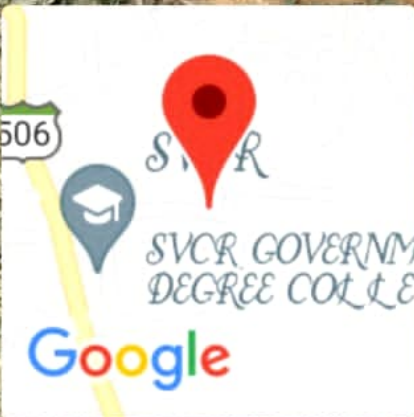
Palamaner, Andhra Pradesh, India

5PRW+W73, Palamaner, Andhra Pradesh 517408,
India

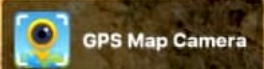
Lat 13.191995°

Long 78.746019°

25/03/22 11:20 AM



Palamaner, Andhra Pradesh, India
5PRW+W73, Palamaner, Andhra Pradesh 517408,
India
Lat 13.192012°
Long 78.746018°
25/03/22 11:19 AM



506
SVCR
SVCR GOVERNMENT
DEGREE COLLEGE
Google

Palamaner, Andhra Pradesh, India
5PRW+W73, Palamaner, Andhra Pradesh 517408,
India
Lat 13.192005°
Long 78.745986°
25/03/22 11:21 AM



A Google Maps overlay showing a location marker (red pin) with the letters 'S' and 'R' next to it. Below the pin is a graduation cap icon and the text 'SVCR GOVERNMENT DEGREE COLLEGE'. To the left is a road shield icon with the number '506'. The Google logo is at the bottom.

Palamaner, Andhra Pradesh, India

5PRW+W73, Palamaner, Andhra Pradesh 517408, India

Lat 13.192021°

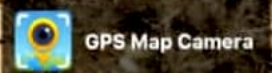
Long 78.745911°

25/03/22 11:22 AM



Palamaner, Andhra Pradesh, India
5PRW+W73, Palamaner, Andhra Pradesh 517408,
India

Lat 13.192009°
Long 78.745961°
25/03/22 11:21 AM



SVCR GOVERNMENT
DEGREE COLLEGE

Palamaner, Andhra Pradesh, India
5PRW+W73, Palamaner, Andhra Pradesh 517408,
India
Lat 13.192055°
Long 78.745827°
25/03/22 11:24 AM


SVCR GOVT. DEGREE COLLEGE PLAMANER

TREE ADOPTION

NAME OF THE CLASS INCHARGE: Naga Rathanam Ruddy CLASS: III SEM
B BATAP

S.No	Name of the Student	Name of the Plants/Saplings	Scientific Name
1	K. Rajesh Kumar	Kanuga	pongamia pinnata
2	G. pavan	Jamun/neredu	Syzygium Cumini
3	T. Nageth	Kanuga	pongamia pinnata
4	T. Venkatesh	Kanuga	pongamia pinnata
5	D. Naveen	Kanuga	pongamia pinnata
6	A. SivaRam	Jamun/neredu	Syzygium Cumini
7	N. Tharun	Bougainvillea	Bougainvillea glabra
8	R.S. Kumar	Bamboo	Bambusa vulgaris
9	T. Jayanthi	India rose wood	Dalbergia sissoo
10	P. Anutha	Neem	Azardiracta indica
11	P. Lakshmi K. Lakshmi	Kanuga	pongamia pinnata
12	T. Bhudeni	Kanuga	pongamia pinnata
13	B. Chandu Kumar	Neredu	Syzygium Cumini
14			
15			



 **GPS Map**
Camera Lite

5PRW+W73, Palamaner, Andhra Pradesh 517408, India

Latitude

13.19208741°

Longitude

78.74510423°

Local 02:41:33 PM

GMT 09:11:33 AM

Altitude 578 meters

Monday, 07-03-2022



5PRV+HRG, Palamaner, Andhra Pradesh 517408, India

Latitude

13.1908413°

Longitude

78.7447932°

Local 02:42:42 PM

GMT 09:12:42 AM

Altitude 0 meters

Monday, 07-03-2022



5PRW+W73, Palamaner, Andhra Pradesh 517408, India

Latitude

13.19205922°

Longitude

78.74507854°

Local 02:43:20 PM

GMT 09:13:20 AM

Altitude 584 meters

Monday, 07-03-2022



 **GPS Map**
Camera Lite

5PRW+W73, Palamaner, Andhra Pradesh 517408, India

Latitude

13.19201888°

Longitude

78.74510343°

Local 02:44:04 PM

GMT 09:14:04 AM

Altitude 583 meters

Monday, 07-03-2022



 GPS Map
Camera Lite

5PRW+W73, Palamaner, Andhra Pradesh 517408, India

Latitude

13.19205627°

Longitude

78.74494957°


Local 02:44:50 PM

GMT 09:14:50 AM

Altitude 578 meters

Monday, 07-03-2022



 **GPS Map**
Camera Lite

5PRW+W73, Palamaner, Andhra Pradesh 517408, India

Latitude

13.19208042°

Longitude

78.74496599°

Local 02:45:32 PM

GMT 09:15:32 AM

Altitude 583 meters

Monday, 07-03-2022



 **GPS Map**
Camera Lite

5PRV+HRG, Palamaner, Andhra Pradesh 517408, India

Latitude

13.1920157°

Longitude

78.74491461°


Local 02:46:16 PM

GMT 09:16:16 AM

Altitude 584 meters

Monday, 07-03-2022



 **GPS Map**
Camera Lite

5PRV+HRG, Palamaner, Andhra Pradesh 517408, India

Latitude

13.19192727°

Longitude

78.74491134°

Local 02:46:57 PM

GMT 09:16:57 AM

Altitude 597 meters

Monday, 07-03-2022



5PRV+MV3, Palamaner, Andhra Pradesh 517408, India

Latitude

13.19185963°

Longitude

78.74490125°


Local 02:47:54 PM

GMT 09:17:54 AM

Altitude 597 meters

Monday, 07-03-2022



 **GPS Map**
Camera Lite

5PRV+MV3, Palamaner, Andhra Pradesh 517408, India

Latitude

13.19185851°

Longitude

78.74489849°

Local 02:48:33 PM

GMT 09:18:33 AM

Altitude 596 meters

Monday, 07-03-2022



5PRV+MV3, Palamaner, Andhra Pradesh 517408, India

Latitude

13.19180014°

Longitude

78.74490415°


Local 02:50:04 PM

GMT 09:20:04 AM

Altitude 587 meters

Monday, 07-03-2022



 **GPS Map**
Camera Lite

5PRV+MV3, Palamaner, Andhra Pradesh 517408, India

Latitude

13.19178411°

Longitude

78.74491848°

Local 02:50:54 PM

GMT 09:20:54 AM

Altitude 589 meters

Monday, 07-03-2022



 **GPS Map**
Camera Lite

5PRW+W73, Palamaner, Andhra Pradesh 517408, India

Latitude

13.19208749°

Local 02:39:51 PM

GMT 09:09:51 AM

Longitude

78.74512795°

Altitude 587 meters

Monday, 07-03-2022

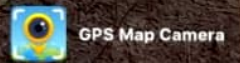
SVCR GOVT. DEGREE COLLEGE PALAMANER

TREE ADOPTION

CLASS: I. B Voc (DAH)

NAME OF THE CLASS INCHARGE: D. Ravi

S.NO	NAME OF STUDENT	NAME OF THE PLANTS/SAPLINGS	SCIENTIFIC NAME
1	B. Bhanu	Neem	<i>Azadirachta indica</i>
2	D. Madhavi	Teak	<i>Tectona grandis</i>
3	K. Bhuvaneshwari	Neem	<i>Azadirachta indica</i>
4	R. Kalyani	Neem	<i>Azadirachta indica</i>
5	G. Sumithra.	Neredu	<i>Syzygium Cumini</i>
6	C. Manasa.	Neredu	<i>Syzygium Cumini</i>
7	K. Neeraja.	Neredu	<i>Syzygium Cumini</i>
8	S. Swathi	Neem	<i>Azadirachta indica</i>
9	K. Gayathri	Neredu Neem.	<i>Azadirachta indica</i>
10	K. Sravani	Teak	<i>Tectona grandis</i>
11	E. Mamatha	Teak.	<i>Tectona grandis</i>
12	M. Hemavathi	Teak.	<i>Tectona grandis</i>
13			
14			
15			
16			
17			
18			
19			



Palamaner, Andhra Pradesh, India
6P4R+8HJ, Palamaner, Andhra Pradesh 517408, India
Lat 13.205899°
Long 78.741264°
25/03/22 12:16 PM



GPS Map Camera

Palamaner, Andhra Pradesh, India

6P4R+8HJ, Palamaner, Andhra Pradesh 517408, India

Lat 13.205899°

Long 78.741264°

25/03/22 12:17 PM



Palamaner, Andhra Pradesh, India
6P4R+8HJ, Palamaner, Andhra Pradesh 517408, India
Lat 13.205899°
Long 78.741264°
25/03/22 12:17 PM



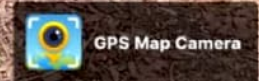
Palamaner, Andhra Pradesh, India

6P4R+8HJ, Palamaner, Andhra Pradesh 517408, India

Lat 13.205899°

Long 78.741264°

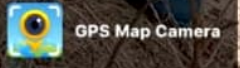
25/03/22 12:18 PM



Palamaner, Andhra Pradesh, India
6P4R+8HJ, Palamaner, Andhra Pradesh 517408, India
Lat 13.205899°
Long 78.741264°
25/03/22 12:16 PM



Palamaner, Andhra Pradesh, India
6P4R+8HJ, Palamaner, Andhra Pradesh 517408, India
Lat 13.205899°
Long 78.741264°
25/03/22 12:17 PM



Palamaner, Andhra Pradesh, India
6P4R+8HJ, Palamaner, Andhra Pradesh 517408, India
Lat 13.205899°
Long 78.741264°
25/03/22 12:23 PM



GPS Map Camera

Palamaner, Andhra Pradesh, India
6P4R+8HJ, Palamaner, Andhra Pradesh 517408, India
Lat 13.205899°
Long 78.741264°
25/03/22 12:18 PM



Palamaner, Andhra Pradesh, India

6P4R+8HJ, Palamaner, Andhra Pradesh 517408, India

Lat 13.205899°

Long 78.741264°

25/03/22 12:19 PM



Palamaner, Andhra Pradesh, India

6P4R+8HJ, Palamaner, Andhra Pradesh 517408, India

Lat 13.205899°

Long 78.741264°

25/03/22 12:19 PM



Palamaner, Andhra Pradesh, India
6P4R+8HJ, Palamaner, Andhra Pradesh 517408, India
Lat 13.205899°
Long 78.741264°
25/03/22 12:20 PM



Palamaner, Andhra Pradesh, India

6P4R+8HJ, Palamaner, Andhra Pradesh 517408, India

Lat 13.205899°

Long 78.741264°

25/03/22 12:21 PM

SWATCH COLLEGE



